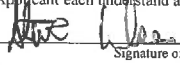













DUPAGE COUNTY STORMWATER MANAGEMENT CERTIFICATION APPLICATION

1. COMMUNITY AND STATUS Non <input type="checkbox"/> Partial <input type="checkbox"/> Complete <input type="checkbox"/>	2. DATE APP. RECEIVED BY COMMUNITY 	3. STORMWATER APPLICATION/PERMIT NO. <i>(to be assigned by community)</i> 	4. DEC Tracking No. 																								
5. (Community use only) 																											
6. NAME, ADDRESS AND TITLE OF APPLICANT Attn: Steve Hinchee Wheaton Park District 102 E. Wesley St Wheaton, IL 60187 Email: <u>shinchee@wheatonparks.org</u> Telephone No. during business hrs: <u>630.690.4880</u>		7. NAME AND ADDRESS OF OWNER Attn: Joseph Cantore Forest Preserve District of DuPage County 3S580 Naperville Road Wheaton, IL 60189 Email: <u>jcantore@dupageforest.org</u> Telephone No. during business hrs: <u>630.933.7200</u>																									
8. CHECK ALL OF THE FOLLOWING CONDITIONS WHICH APPLY: <table style="width: 100%;"> <tr> <td><input type="checkbox"/> Flood Plain</td> <td><input checked="" type="checkbox"/> Wetland</td> <td><input checked="" type="checkbox"/> Soil Erosion & Sediment Control</td> </tr> <tr> <td><input type="checkbox"/> Stormwater Detention</td> <td><input checked="" type="checkbox"/> Wetland Buffer</td> <td></td> </tr> <tr> <td><input checked="" type="checkbox"/> Best Management Practices</td> <td><input type="checkbox"/> Riparian Buffer</td> <td></td> </tr> </table>				<input type="checkbox"/> Flood Plain	<input checked="" type="checkbox"/> Wetland	<input checked="" type="checkbox"/> Soil Erosion & Sediment Control	<input type="checkbox"/> Stormwater Detention	<input checked="" type="checkbox"/> Wetland Buffer		<input checked="" type="checkbox"/> Best Management Practices	<input type="checkbox"/> Riparian Buffer																
<input type="checkbox"/> Flood Plain	<input checked="" type="checkbox"/> Wetland	<input checked="" type="checkbox"/> Soil Erosion & Sediment Control																									
<input type="checkbox"/> Stormwater Detention	<input checked="" type="checkbox"/> Wetland Buffer																										
<input checked="" type="checkbox"/> Best Management Practices	<input type="checkbox"/> Riparian Buffer																										
9. DESCRIPTION OF PROPOSED DEVELOPMENT: Installation of paved walk, PCC sidewalk, rubberized playground surface, and rain garden drainage system on existing park site.																											
10. LOCATION OF DEVELOPMENT NE Corner of Naperville Road and Navistar Drive Street Address <u>Lisle, IL</u> Municipality <u>East Branch DuPage River</u> Watershed Planning Area & Tributary		11. LEGAL DESCRIPTION <table style="width: 100%; text-align: center;"> <tr> <td><u>5NE</u></td> <td><u>38N</u></td> <td><u>10E</u></td> </tr> <tr> <td>1/4 Section</td> <td>Township</td> <td>Range</td> </tr> </table> PP No. <u>0 8 - 0 4 - 1 0 0 - 0 2 3</u> PP No. _____		<u>5NE</u>	<u>38N</u>	<u>10E</u>	1/4 Section	Township	Range																		
<u>5NE</u>	<u>38N</u>	<u>10E</u>																									
1/4 Section	Township	Range																									
12. INTENTIONAL MISREPRESENTATION UNDER PENALTY OF PERJURY: I declare that I have examined and/or made this application and rider and it is true and correct to the best of my knowledge and belief. I realize that the information that I have affirmed hereon forms a basis for the issuance of the stormwater management certification(s) herein applied for and approval of plans in connection therewith shall not be construed to permit any construction upon said premises or use thereof in violation of any provision of any applicable ordinance or to excuse the owner or his successors in title from complying therewith. The Owner and Applicant each understand and agree to construct said improvement in compliance with all provisions of the applicable ordinances. <table style="width: 100%; margin-top: 10px;"> <tr> <td style="width: 40%;">  Signature of Applicant <u>Steve Hinchee</u> Print Applicant Name and Title </td> <td style="width: 10%; text-align: center;"> Date <u>4/25/16</u> </td> <td style="width: 40%;">  Signature of Owner <u>Joseph Cantore, President</u> Print Owner Name and Title </td> <td style="width: 10%; text-align: center;"> Date <u>5/3/16</u> </td> </tr> </table>				 Signature of Applicant <u>Steve Hinchee</u> Print Applicant Name and Title	Date <u>4/25/16</u>	 Signature of Owner <u>Joseph Cantore, President</u> Print Owner Name and Title	Date <u>5/3/16</u>																				
 Signature of Applicant <u>Steve Hinchee</u> Print Applicant Name and Title	Date <u>4/25/16</u>	 Signature of Owner <u>Joseph Cantore, President</u> Print Owner Name and Title	Date <u>5/3/16</u>																								
13. FOIA: The Applicant acknowledges that all stormwater submittals (including architects' drawings, engineers' technical submissions and other construction-related technical documents containing stormwater management information) submitted with this application may be made available for inspection or copying by the County, notwithstanding 5 ILCS 140/7(1)(k), upon the written request for such materials. Such productions will be restricted to the following parties: i) the Applicant ii) any subsequent owner of the subject property; or iii) any governmental unit having planning or drainage jurisdiction within 1 and 1/2 mile of the subject property. <table style="width: 100%; margin-top: 10px;"> <tr> <td style="width: 40%;">  Signature of Applicant <u>Steve Hinchee</u> Print Applicant Name and Title </td> <td style="width: 10%; text-align: center;"> Date <u>4/25/16</u> </td> <td style="width: 40%;">  Signature of Owner <u>Joseph Cantore, President</u> Print Owner Name and Title </td> <td style="width: 10%; text-align: center;"> Date <u>5/3/16</u> </td> </tr> </table>				 Signature of Applicant <u>Steve Hinchee</u> Print Applicant Name and Title	Date <u>4/25/16</u>	 Signature of Owner <u>Joseph Cantore, President</u> Print Owner Name and Title	Date <u>5/3/16</u>																				
 Signature of Applicant <u>Steve Hinchee</u> Print Applicant Name and Title	Date <u>4/25/16</u>	 Signature of Owner <u>Joseph Cantore, President</u> Print Owner Name and Title	Date <u>5/3/16</u>																								
(Office use only)																											
14. STORMWATER REVIEW FEE (separate checks) <table style="width: 100%;"> <tr> <th style="width: 50%;">Community</th> <th style="width: 25%;">Amount</th> <th style="width: 25%;">Received By/Title</th> </tr> <tr> <td>DuPage County Stormwater Management</td> <td>_____</td> <td>_____</td> </tr> </table>				Community	Amount	Received By/Title	DuPage County Stormwater Management	_____	_____																		
Community	Amount	Received By/Title																									
DuPage County Stormwater Management	_____	_____																									
15. PROBABLE COST <table style="width: 100%;"> <tr> <th style="width: 60%;">Estimate of probable cost of construction of stormwater facilities</th> <th style="width: 40%;">Amount</th> </tr> <tr> <td>_____</td> <td>_____</td> </tr> <tr> <td>Estimate of a natural area, wetland and buffer mitigation area</td> <td>_____</td> </tr> <tr> <td>_____</td> <td>_____</td> </tr> <tr> <td>Estimate of probable cost of implementation and maintenance of soil erosion & sediment control</td> <td>_____</td> </tr> <tr> <td>_____</td> <td>_____</td> </tr> </table>		Estimate of probable cost of construction of stormwater facilities	Amount	_____	_____	Estimate of a natural area, wetland and buffer mitigation area	_____	_____	_____	Estimate of probable cost of implementation and maintenance of soil erosion & sediment control	_____	_____	_____	16. SECURITIES <table style="width: 100%;"> <tr> <th style="width: 60%;">Development Security</th> <th style="width: 40%;">Amount</th> </tr> <tr> <td>_____</td> <td>_____</td> </tr> <tr> <td>Natural Area Security</td> <td>_____</td> </tr> <tr> <td>_____</td> <td>_____</td> </tr> <tr> <td>Soil Erosion & Sediment Control Security</td> <td>_____</td> </tr> <tr> <td>Total Security</td> <td>_____</td> </tr> </table>		Development Security	Amount	_____	_____	Natural Area Security	_____	_____	_____	Soil Erosion & Sediment Control Security	_____	Total Security	_____
Estimate of probable cost of construction of stormwater facilities	Amount																										
_____	_____																										
Estimate of a natural area, wetland and buffer mitigation area	_____																										
_____	_____																										
Estimate of probable cost of implementation and maintenance of soil erosion & sediment control	_____																										
_____	_____																										
Development Security	Amount																										
_____	_____																										
Natural Area Security	_____																										
_____	_____																										
Soil Erosion & Sediment Control Security	_____																										
Total Security	_____																										
17. FINAL APPROVALS <table style="width: 100%;"> <tr> <th style="width: 30%;">Date</th> <th style="width: 40%;">Approved By/Title</th> <th style="width: 30%;">Seal/Stamp</th> </tr> <tr> <td>Community Certification _____</td> <td>_____</td> <td>_____</td> </tr> <tr> <td>County Authorization _____</td> <td>_____</td> <td>_____</td> </tr> </table> <p>****Certifications expire December 31st of the third year from the date of Certification or Authorization, whichever is earlier.</p>				Date	Approved By/Title	Seal/Stamp	Community Certification _____	_____	_____	County Authorization _____	_____	_____															
Date	Approved By/Title	Seal/Stamp																									
Community Certification _____	_____	_____																									
County Authorization _____	_____	_____																									
18. SPECIAL CONDITIONS <div style="border: 1px solid black; height: 40px; width: 100%;"></div>																											